


















# City of Wood Dale 2023 Official Zoning Map

March 16, 2023

- Legend**
-  Thorndale Interchange (TIO) Overlay
  -  Thorndale Corridor Corporate (TCC) Overlay
  -  Stormwater Management
  -  R-1 Estate Residential District
  -  R-2 Large Lot Single-Family District
  -  R-3 Single-Family District
  -  R-4 Medium Density Single-Family District
  -  R-G General Residential
  -  TCB Town Center Business
  -  C-1 Neighborhood Commercial
  -  C-2 Corridor Commercial District
  -  C-2a Southeast Irving Park Corridor Commercial
  -  C-3 Service/Commercial District
  -  I-1 Industrial/Business Park District
  -  TIF Districts

