


STATE OF ILLINOIS        )  
  ) SS  
COUNTY OF DU PAGE     )

I, Shirley J. Siebert, City Clerk of Wood Dale, Illinois DO HEREBY CERTIFY that as such City Clerk and keeper of the records, that the foregoing is a true and correct copy of Ordinance **#O-19-001 AN ORDINANCE APPROVING AND CAUSING PUBLICATION OF THE CITY OF WOOD DALE 2019 OFFICIAL ZONING MAP**  
Passed to The City Of Wood Dale, Dupage County, Illinois, IN WITNESS WHEREOF, I have hereunto Subscribed my name and affixed the seal of the City of Wood Dale, this 21ST day of February, 2019.

  
Shirley J. Siebert, City Clerk

SEAL




#O-19-001

**AN ORDINANCE APPROVING AND CAUSING PUBLICATION OF THE CITY OF WOOD DALE 2019 OFFICIAL ZONING MAP**

Passed: February 21, 2019  
Published in Pamphlet Form February 21, 2019

I, Shirley J. Siebert, as the Clerk for the City of Wood Dale, hereby certify that the attached Ordinance is a true and correct copy of #O-19-001  
**AN ORDINANCE APPROVING AND CAUSING PUBLICATION OF THE CITY OF WOOD DALE 2019 OFFICIAL ZONING MAP**

Passed and approved by the City Council of the City of Wood Dale February 21, 2019, hereby published in pamphlet form February 21, 2019.

  
Shirley J. Siebert, City Clerk

SEAL



ORDINANCE NO. O-19-001

AN ORDINANCE APPROVING AND CAUSING PUBLICATION  
OF THE CITY OF WOOD DALE 2019 OFFICIAL ZONING MAP

WHEREAS, the City of Wood Dale is a body politic and corporate, organized and existing pursuant to the Illinois Municipal Code, 65 ILCS 5/1-1-1 *et seq.*; and

WHEREAS, the Illinois Municipal Code requires municipal corporate authorities, in specific instances, to annually publish a map showing the existing zoning classifications and revisions made during the preceding calendar year, and the map so published shall be the Official Zoning Map for the publishing entity; and

WHEREAS, after due consideration, the Corporate Authorities have determined it is necessary and in the best interests of the City of Wood Dale to approve and publish the new Official Zoning Map for the year 2019.

NOW, THEREFORE, BE IT ORDAINED BY THE CITY COUNCIL OF THE CITY OF WOOD DALE, DUPAGE COUNTY, ILLINOIS, as follows:

SECTION ONE: The recitals set forth above are incorporated herein and made a part hereof.

SECTION TWO: That the map entitled City of Wood Dale 2019 Official Zoning Map attached as Exhibit A is hereby approved as the Official Zoning Map of the City of Wood Dale, Illinois pursuant to the Illinois Municipal Code, which said map reflects the correct location of the official zoning districts of the City of Wood Dale, as of the date of adoption of this Ordinance.

SECTION THREE: The City Clerk is hereby directed to publish a full-sized copy of the Official Zoning Map and to make copies available in her office for inspection and purchase by the public.

SECTION FOUR: This Ordinance shall be in full force and effect from and after its passage, approval, and publication in the manner provided by law.

PASSED this 21st day of February, 2019

AYES: ALDERMEN CATALANO, JAKAB, MESSINA, SORRENTINO, SUSMARSKI,  
E. WESLEY, AND WOODS

NAYS: ALDERMAN R. WESLEY

ABSENT: NONE

APPROVED this 21st day of February, 2019

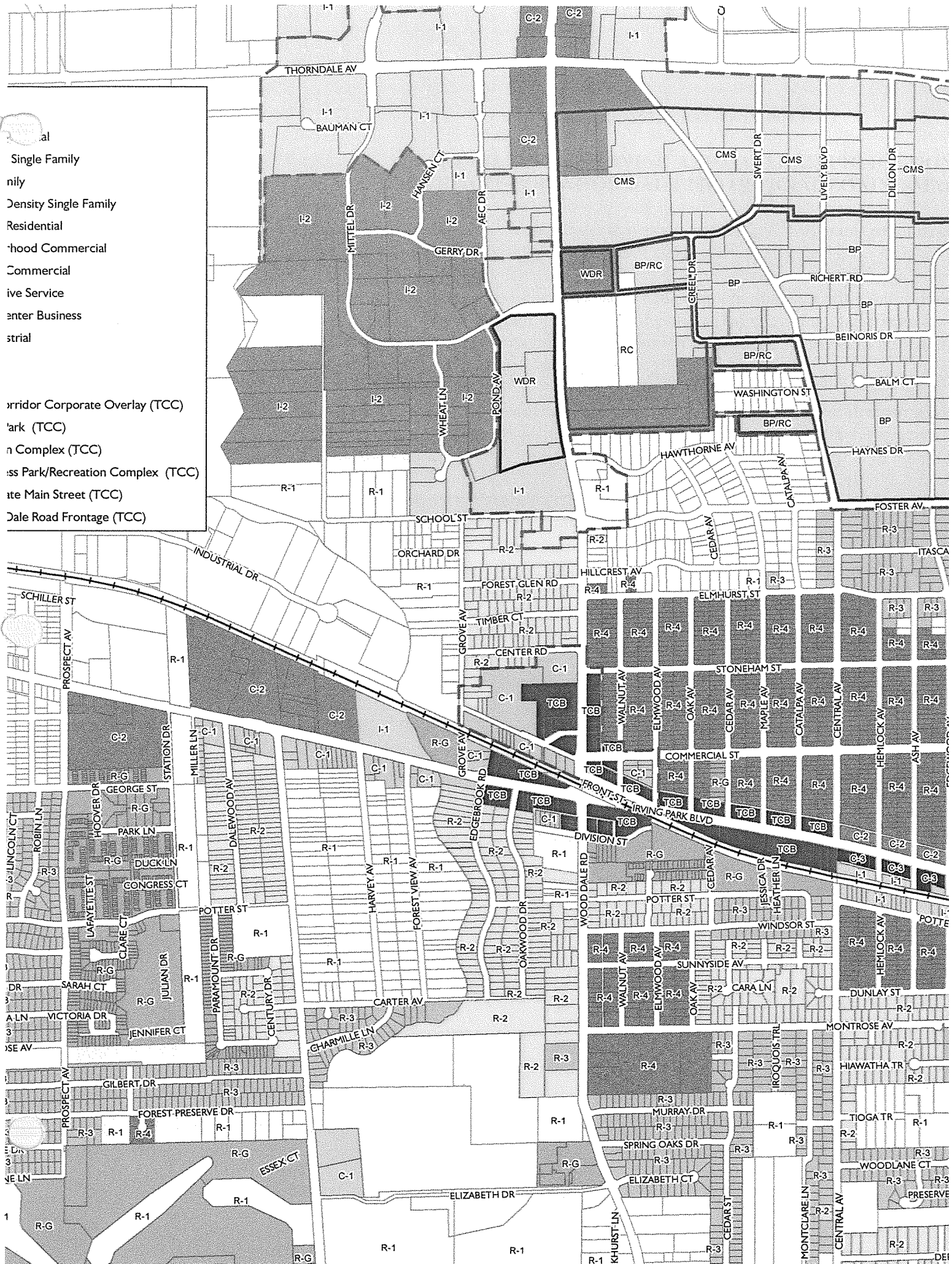
SIGNED: Annunziato Pulice  
Annunziato Pulice, Mayor

ATTEST: Shirley J. Siebert  
Shirley J. Siebert, City Clerk

Published in pamphlet form February 22, 2019

EXHIBIT A  
CITY OF WOOD DALE 2019 OFFICIAL ZONING MAP





- al
- Single Family
- nily
- Density Single Family
- Residential
- hood Commercial
- Commercial
- ive Service
- enter Business
- ustrial
- rrridor Corporate Overlay (TCC)
- ark (TCC)
- n Complex (TCC)
- ss Park/Recreation Complex (TCC)
- ite Main Street (TCC)
- Dale Road Frontage (TCC)